



































# Land at Emlyn Gardens

-  LBHF Borough Boundary
-  Mastermap Area
-  Building
-  General Feature - Multi-Surface
-  General Feature - Step
-  General Feature
-  Glasshouse
-  Inland Water
-  Slope
-  Cliff
-  Natural Environment
-  Path - Step
-  Path
-  Political or Admin Boundary
-  Road or Track
-  Roadside
-  Manmade Structure
-  Upper Level of Communication
-  Pylon
-  Tidal Water - Foreshore
-  Tidal Water
-  Unclassified
-  Mastermap Lines
-  Mastermap Points
  -  all other values
  -  Bench Mark
  -  Boundary Post Or Stone
  -  Culvert
  -  Positioned Coniferous Tree
  -  Positioned Nonconiferous Tree
  -  Site Of Heritage
  -  Spot Height
  -  Structure;
  -  Switch

